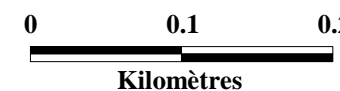



6/7

PLANCHE 4

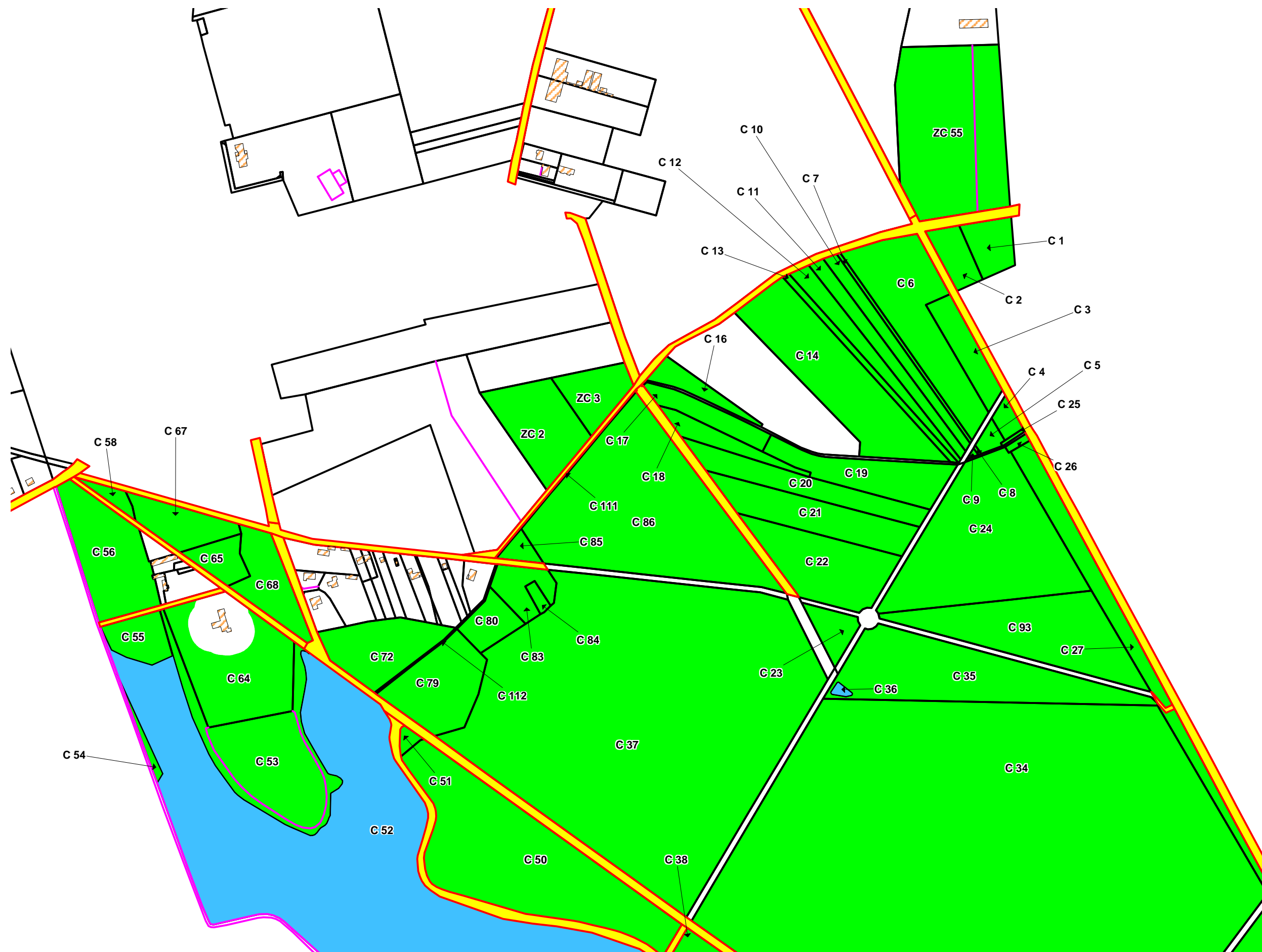


Échelle: 1:5 000

Légende

- Limite de Classement
- Bâti
- Voirie
- Cadastre
- Hydrographie
- Divers
- L31 parcelle cadastrale classée

DDAF78 - FB - 24/07/2006



Préfecture des Yvelines

DDAF 78