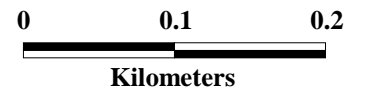



PLANCHE 2

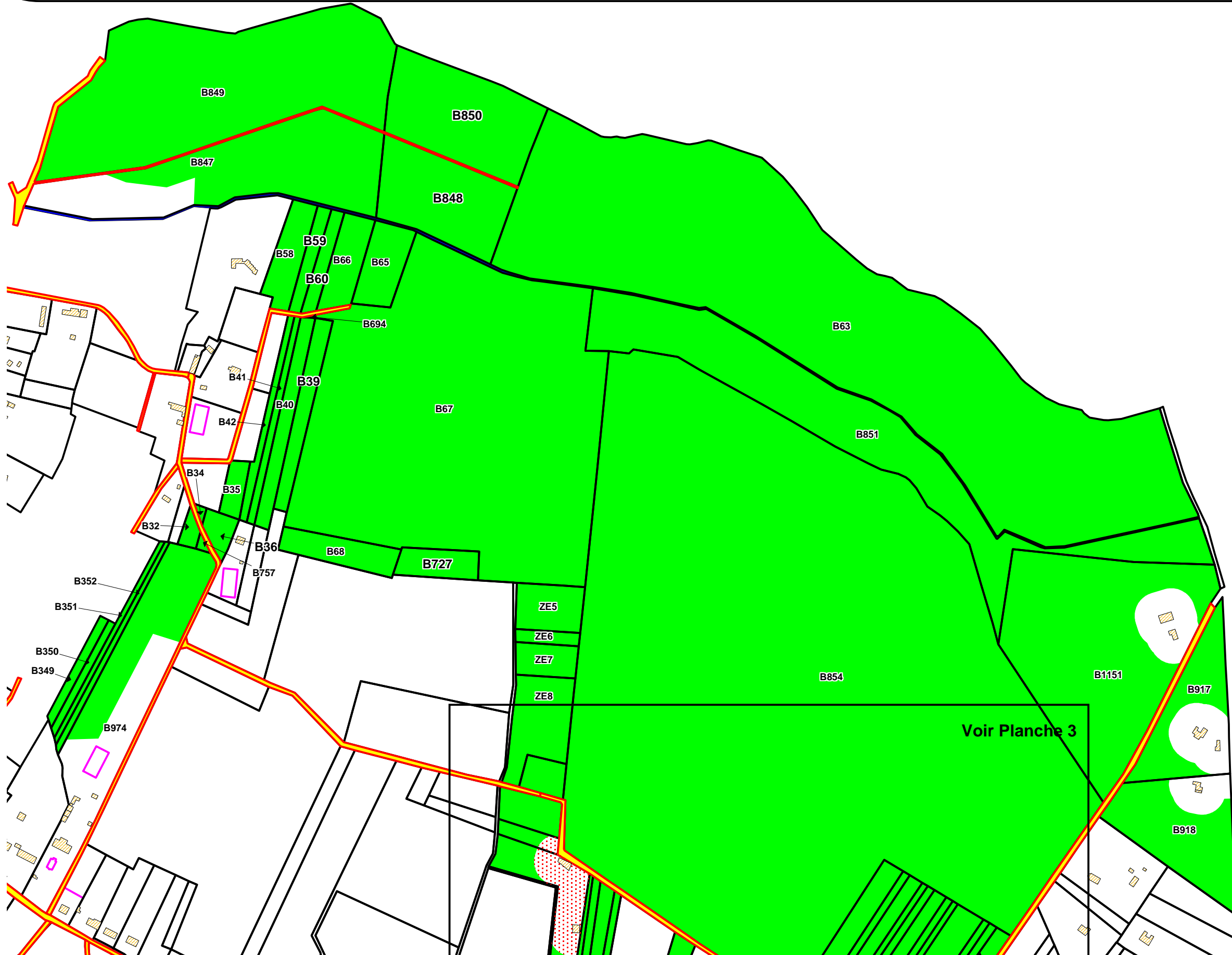


Echelle : 1:5 000

Légende

- Limite de classement
- Retrait
- Bâti
- Voirie
- Cadastre
- Hydrographie
- Divers
- L31 parcelle cadastrale classée

DDAF78- FB - 04/08/2006



Préfecture des Yvelines

DDAF 78