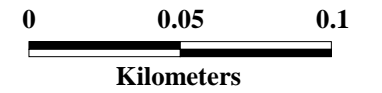

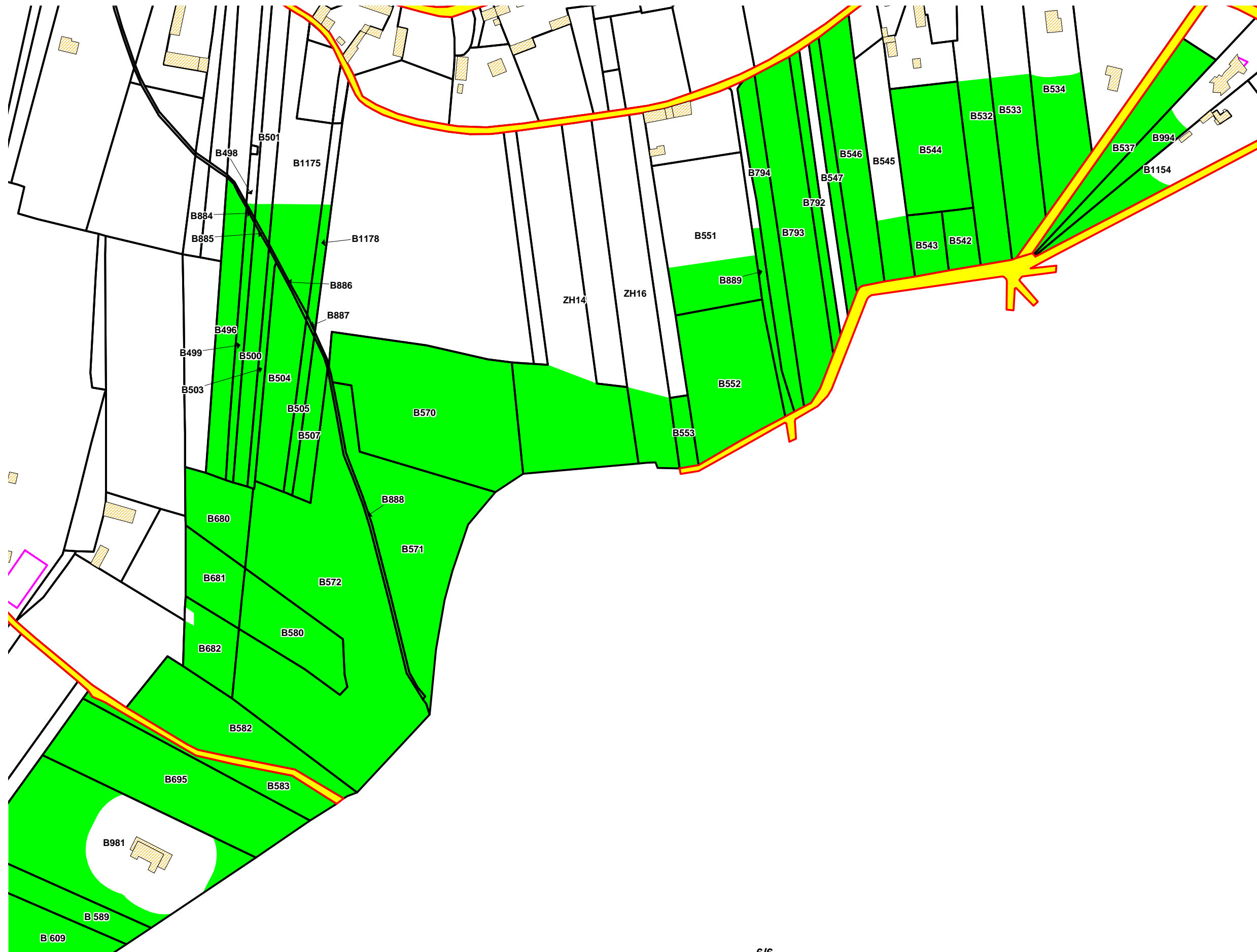


PLANCHE 4



Echelle : 1:2 500



Légende

- Limite de classement
- Bâti
- Voirie
- Cadastre
- Hydrographie
- Divers
- L31 parcelle cadastrale classée

DDAF78- FB - 04/08/2006



Préfecture des Yvelines

DDAF 78