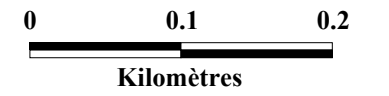












PLANCHE 5



Échelle: 1:5 000

Légende

-  Limite de classement
-  Retrait
-  Bâti
-  Voirie
-  Cadastre
-  Hydrographie
-  Divers
- L31 parcelle cadastrale classée

DDAF78 - FB - 17/08/06



Préfecture des Yvelines

DDAF 78